




































2022 TX All British Car Day Rallye Directions:

-  Right on Harrell Pkwy. from Salt Lick parking lot
-  Continue north on Harrell Pkwy. for approx. 4 min.
-  Left on E Old Settlers Blvd.
-  Right on North A.W. Grimes Blvd (FM1460)
-  Continue on FM 1460 past Westinghouse Rd.
-  FM 1460 becomes Leander Rd. before crossing under I-35
-  Right on Southwest Byp.
-  Becomes Wolf Ranch Pkwy. @ right turn
-  Left on D.B. Wood Rd.
-  BONUS: Left on Lake Overlook Rd.
-  (Return to route) Left on D.B. Wood Rd.
-  Left on Williams Dr. (@ HEB Fuel)
-  Continue on Williams Dr. (FM 2338)
-  Cross Ronald Reagan Blvd. continue on. FM 2338
-  Continue on. FM 2338 until you reach Andice General Store (optional Restroom/drink break)
-  Right on FM 970 until you reach Florence
-  Left on S. Patterson Ave.
-  Right on E. Main St. (FM 487)
-  Continue under Hwy 195 on FM 487
-  Left on FM 2843 (approx. 2 miles after R/L curve)
-  Continue on FM 2843 for 6 mi.
-  Left on Cedar Valley Rd. (across from Victory Baptist Church)
-  Right onto Crows Ranch Rd. for 7.6 mi.
-  Right onto FM 2484
-  Right on Williams Rd. (Salado)
-  Cross under I-35
-  Left on Main St. then quick Right on Mill Creek Dr.
-  Left on Chisolm Trl.
-  Chisolm Trl. Becomes Old Mill Rd.
-  Continue Right on Old Mill Rd.
-  Left onto S Ridge Rd. before crossing Salado Creek (turns into Mill Creek Dr.)
-  Left onto Salado Plaza Dr.
-  Left onto N Main St.
-  Left into Chupacabra parking along Main St or around back off of Royal St.
-  Arrived!

Alternate route directions across Stillhouse Hollow Dam



Left onto FM 1670 (cross Stillhouse Dam)



Right onto Auction Barn Rd.



Right onto Loop 121 (cross I-35)



Right onto Capitol Way then quick Left onto Decker Rd.



Right onto Elm Grove Rd.



Left onto Elmer King Rd.



Right onto Armstrong Rd.



Right onto Sulpher Wells Rd..



Left onto Blackberry Rd.



Right onto Grandview Dr.



Right onto Hester Way



Left onto Winners Circle Dr. (turns into Smith Bluff Rd.)



Left onto Chisholm Tr. (runs onto Old Mill Rd.)



Continue Right on Old Mill Rd.



Left onto S Ridge Rd. (turns into Mill Creek Dr.)



Left onto Salado Plaza Dr.



Left onto N Main St.



Left into Chupacabra parking along Main St or around back off of Royal St.



Arrived!